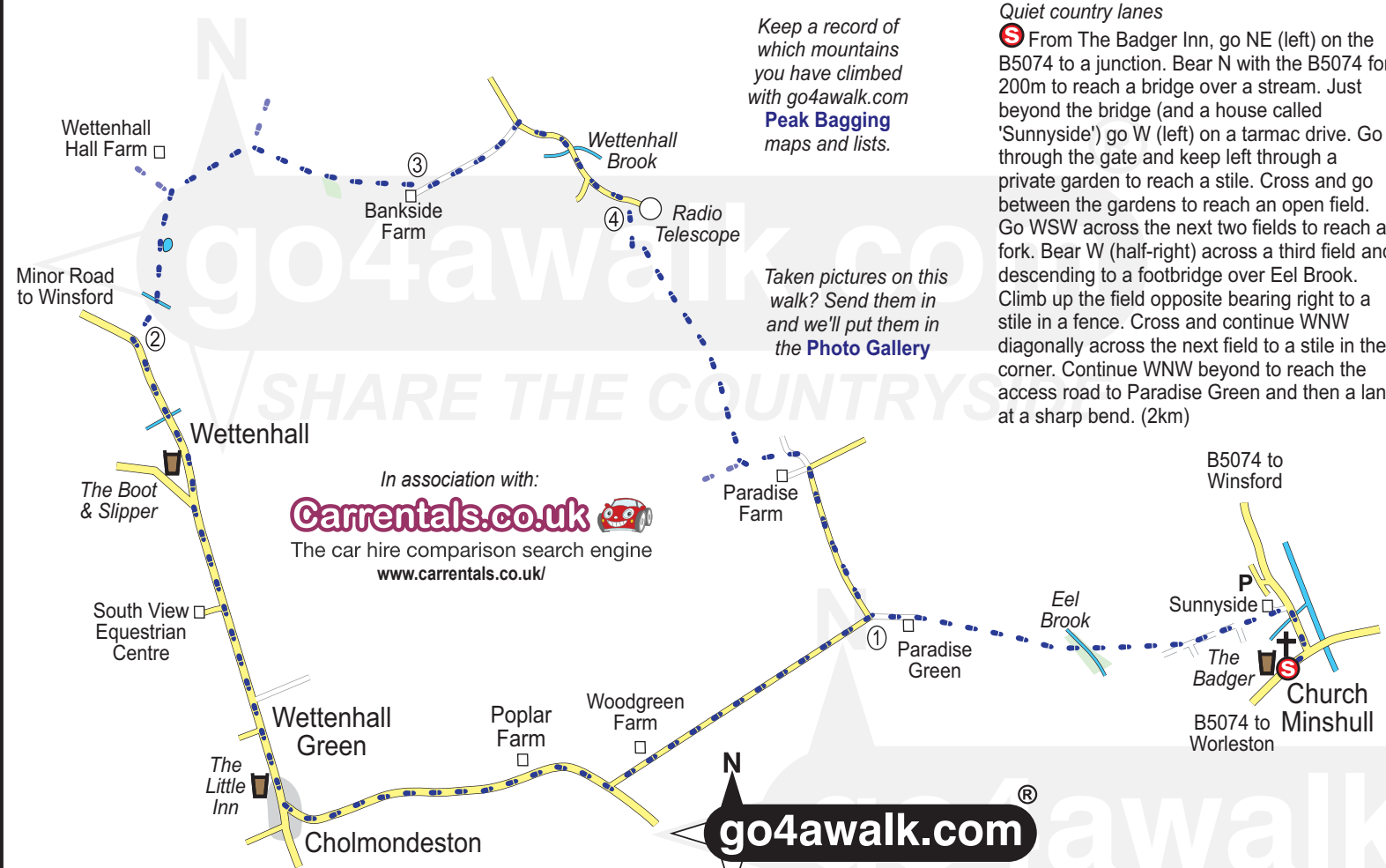
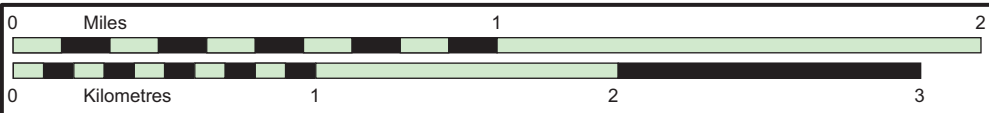


ch189 Wettenhall from Church Minshull

Church Minshull is on minor roads S of Winsford

With thanks to Colin Jones

The walk shown is for guidance only and should not be attempted without suitable maps.



Keep a record of which mountains you have climbed with go4awalk.com Peak Bagging maps and lists.

Taken pictures on this walk? Send them in and we'll put them in the Photo Gallery

In association with:
Carrentals.co.uk
 The car hire comparison search engine
www.carrentals.co.uk/

go4awalk.com
 SHARE THE COUNTRYSIDE

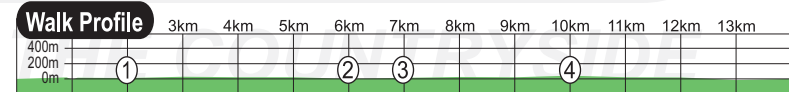
Printable Route Maps, GPS Waypoints, Competitions,
 Places to Stay, Discussion Boards, Gear Tests,
 Photograph Gallery & much, much more . . .

Quiet country lanes

S From The Badger Inn, go NE (left) on the B5074 to a junction. Bear N with the B5074 for 200m to reach a bridge over a stream. Just beyond the bridge (and a house called 'Sunnyside') go W (left) on a tarmac drive. Go through the gate and keep left through a private garden to reach a stile. Cross and go between the gardens to reach an open field. Go WSW across the next two fields to reach a fork. Bear W (half-right) across a third field and descending to a footbridge over Eel Brook. Climb up the field opposite bearing right to a stile in a fence. Cross and continue WNW diagonally across the next field to a stile in the corner. Continue WNW beyond to reach the access road to Paradise Green and then a lane at a sharp bend. (2km)

Details	
Distance:	14km (9 miles)
Total Ascent:	90m (295ft)
Time:	3½ hrs
Grade:	3
Maps:	OS Landranger® 118 or OS Explorer Map™ 267
Start/Finish:	Church Minshull, Cheshire
Grid Ref:	SJ666605
Sat Nav:	N53.1405 W2.5013

- Go SW (left) on the road to a T-junction. Go NW (right) and follow the road W to a 2nd T-junction. Go NNW (right) and follow the road through Wettenhall Green and Wettenhall until the road bends NW (left) at a gate. (4km)
- Continue NW on the road for 100m before going NNE (right) over a stile and across a field to reach a culvert/bridge. Cross and continue NNE towards Wettenhall Hall Farm before bearing NE (half-right) to a stile in a hedge. Continue NE to a stile in a field corner. Bear ESE (right) diagonally across the next field and then follow waymarks across several fields to reach the access road to Bankside Farm (1km)
- Go ENE (left) on the road to a junction. Go SSE (right) descending to a bridge and then SE (left) at the next junction to the huge Darnhall Radio Telescope. (3km)
- Before reaching the Telescope go S across a field to a stile in a hedge. Cross and dogleg E (left) and then S again following the edge of several fields before being forced E (left) to reach a grassy lane. Go S on the lane to reach a lane beside Paradise Farm. Go S on the lane to the access road to Paradise Green. Go E and retrace your steps back to the start. (4km)



Hill Classifications:

- ▲ Hewitt (Mountain)
- ▲ Dewey (Hill)
- ▲ Nuttall (Top)
- Marilyn
- ⚡ Bridget (Hill)
- △ Trig Point

For more information about Hill and Mountain Classifications see **Peaks & Mountains**

The information given in this document has been provided in good faith. It is intended only as a general guide. We advise you to verify the accuracy of information before relying on it. It is the responsibility of individuals to approach outdoor activities such as the one described on this page with caution. The activity described can be strenuous & individuals should ensure they are fit enough before embarking upon it. If in doubt, seek medical advice.

Appropriate equipment & maps should always be carried, along with suitable clothing & footwear. Always follow the Countryside Code. More information about the Countryside Code, clothing, equipment & how to use it can be found on the go4awalk.com website. This document may be downloaded from the carrentals.co.uk web site & printed for personal use only except under TMDH Limited licence number: TPC01006. Nothing may be added, deleted or amended in

any way. In any event, this document & the information contained within it is & remains the sole property of TMDH Limited & is protected under Copyright © TMDH Limited 2017. All rights reserved. go4awalk.com is a registered trade mark of TMDH Limited. Landranger® is a registered trade mark & Outdoor Leisure™ & Explorer™ are trade marks of Ordnance Survey, the national mapping agency of Great Britain. © Crown Copyright 2000. All rights reserved.